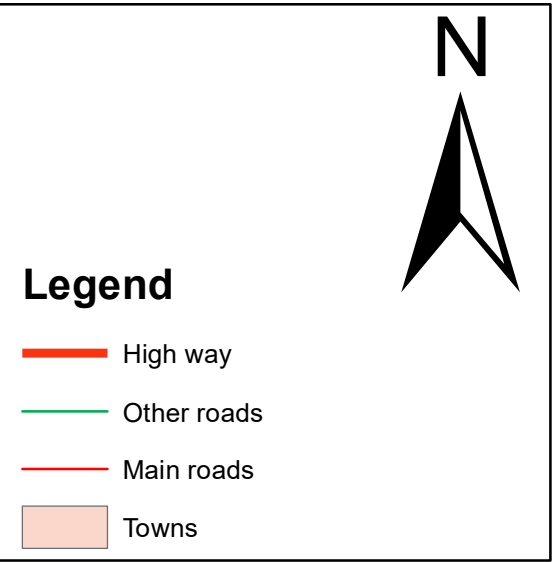
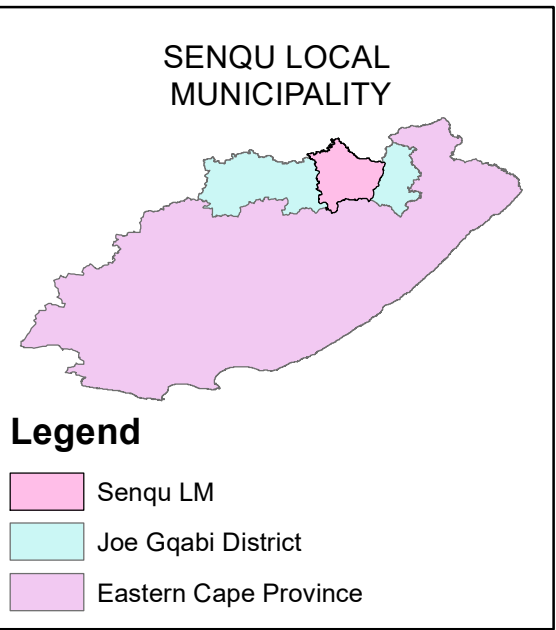
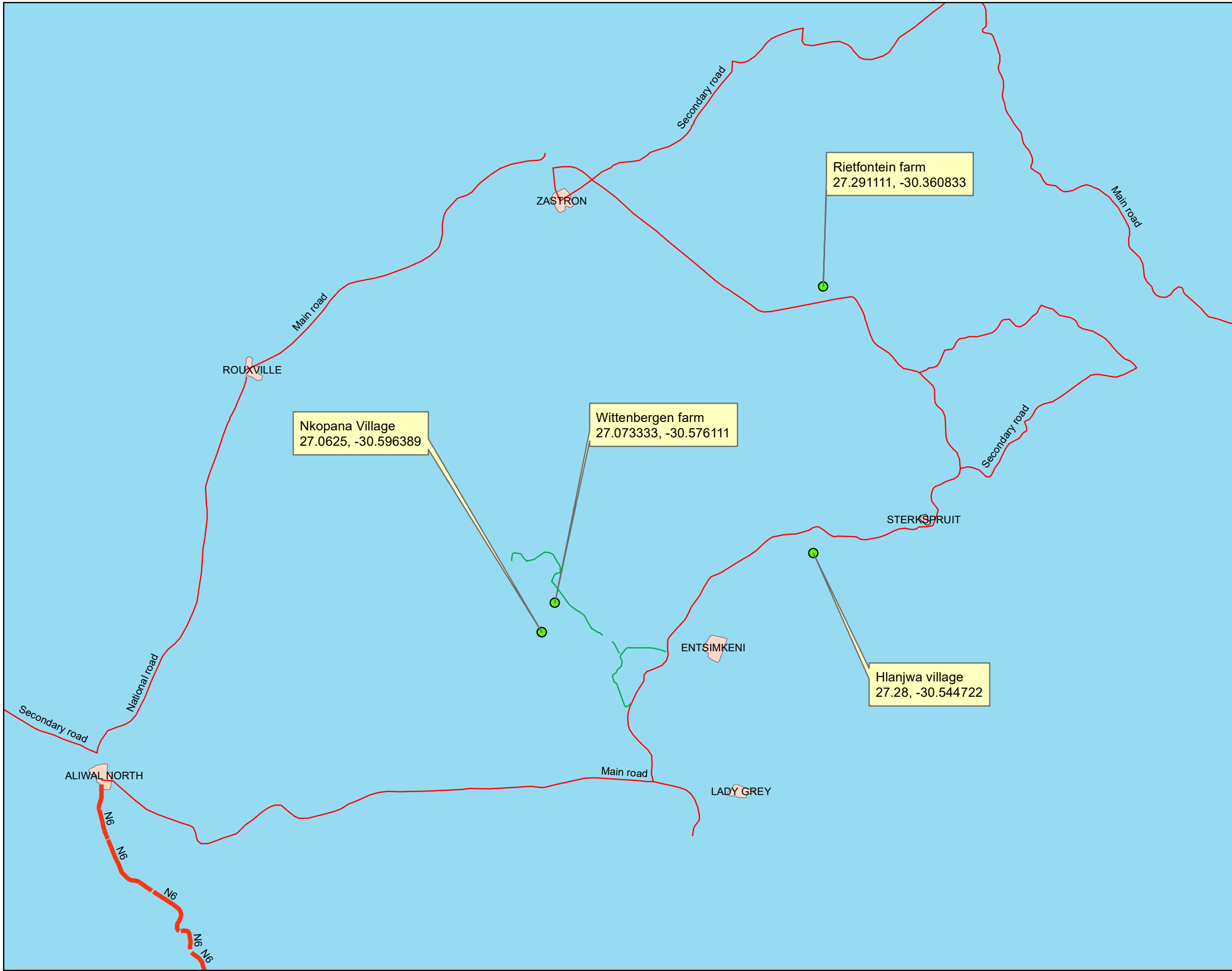


# STERKSPRUIT SITES FOR DRILLING OF BOREHOLES



1:285,832



Prepared By : Hashilibi S  
 Land Use Management GIS  
 Joe Gqabi District  
 Coordinates: 26.019261 -30.893382  
 Created: April 2021

