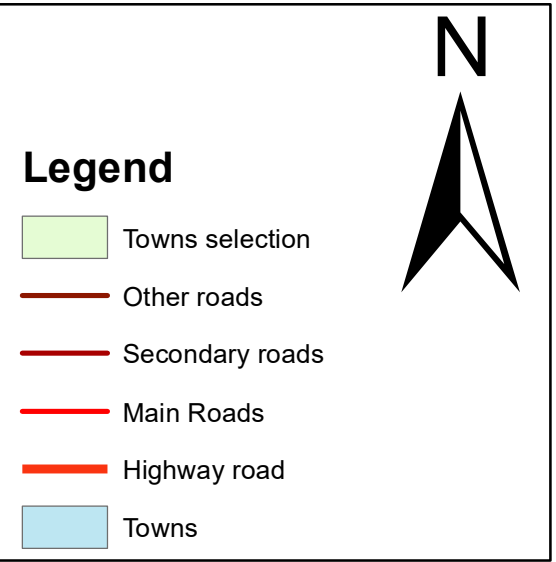
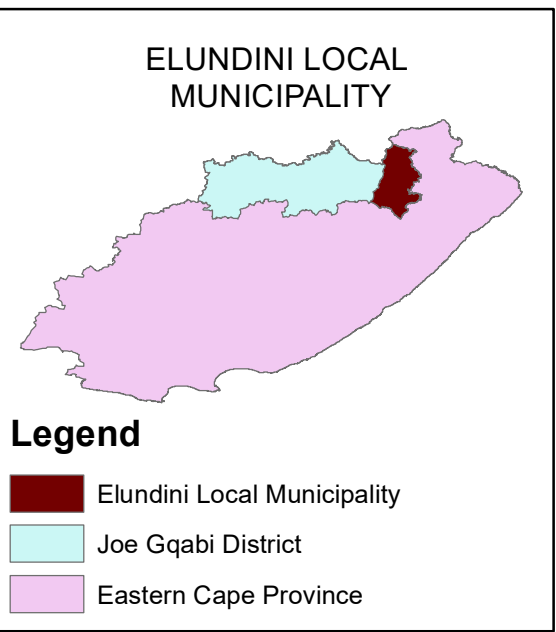
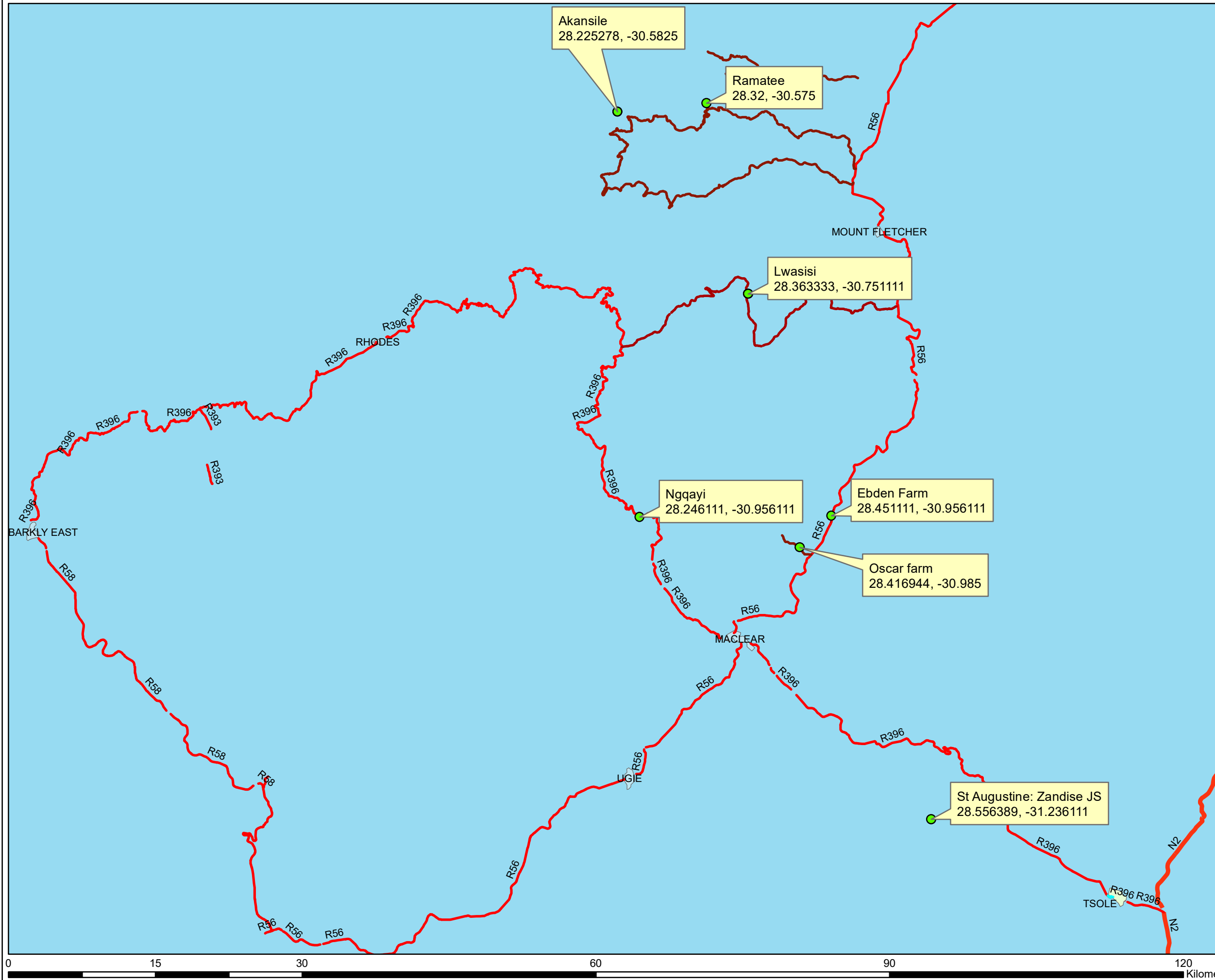


MACLEAR SITES FOR DRILLING OF BOREHOLES



1:375,000

Province of the
EASTERN CAPE
RURAL DEVELOPMENT AND
AGRARIAN REFORM

Prepared By : Hashilibi S
Land Use Management GIS
Joe Gqabi District
Coordinates: 26.019261 -30.893382
Created: April 2021

